



UGANDA

General Information

Population (million), 2004:	27.8
Urban population (%), 2004:	12.4
Surface area ('000 km ²):	241
Population density (persons per km ²):	115

Economic & Social Development

GDP (million US dollars), 2004:	7,791
GDP per capita (US dollars), 2004:	280
GDP growth rate (annual %), 1995-2004:	6.2
Structure of GDP (%), 2003:	
Agriculture, forestry & fishing	30.9
Industry	19.0
Services	41.9
UNDP HDI rank, 2005	144
Life expectancy at birth (years), 2004:	48
Infant mortality rate (per 1,000 live births), 2004:	80
Illiteracy rate, adult (%), 2003:	..
Unemployment rate (%), 2003:	7.4
National poverty rate (% of population), 2004:	44.0

External Trade

Total merchandise exports (million US dollars), 2004:	639
Merchandise exports (% of GDP), 2004:	8.2
Total merchandise imports (million US dollars), 2004:	1,657
Merchandise imports (% of GDP), 2004:	21.3

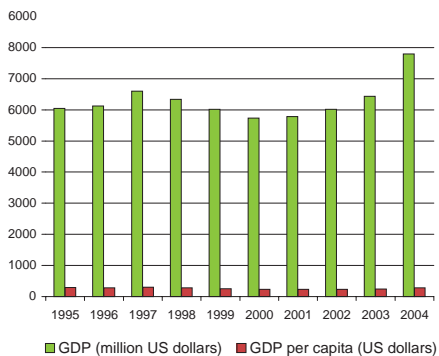
Investments, External Debt & Aid

FDI net inflows (million US dollars), 2004:	237
FDI net inflows (% of GDP), 2004:	3.0
External debt (million US dollars), 2003:	4,553
Debt per capita (US dollars), 2003:	176
External reserves (million US dollars), 2003:	1,080
Reserves per capita (US dollars), 2003:	42
Aid per capita (US dollars):	38

Infrastructure

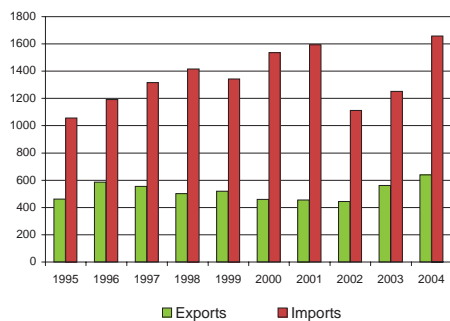
Closest distance from sea (km):	1,187
Total road network (km):	27,000
Road density (km per 1,000 km ²):	112
Paved roads (% of total):	6.7
Railway lines, total route (km):	259
Railway density (km per 1,000 km ²):	1

GDP and GDP per capita, 1995 - 2004

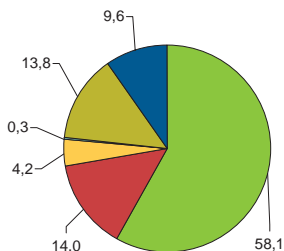


Merchandise Trade, 1995 - 2004

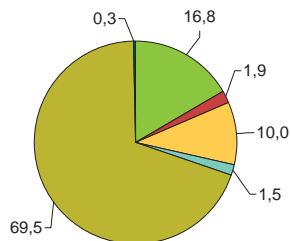
(million US dollars)



Main export products (%)

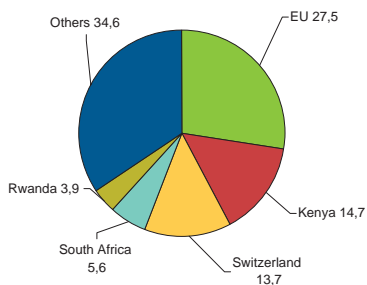


Main import products (%)



■ All food items
 ■ Agricultural raw materials
 ■ Energy & Fuels
 ■ Ores & metals
 ■ Manufactured goods
 ■ Unallocated

Main export partners (%)



Main import partners (%)

