



SWAZILAND

General Information

Population (million), 2004:	1.0
Urban population (%), 2004:	23.9
Surface area ('000 km ²):	17
Population density (persons per km ²):	60

Economic & Social Development

GDP (million US dollars), 2004:	2,307
GDP per capita (US dollars), 2004:	2,231
GDP growth rate (annual %), 1995-2004:	2.8
Structure of GDP (%), 2003:	
Agriculture, forestry & fishing	8.2
Industry	34.9
Services	29.8
UNDP HDI rank, 2005	147
Life expectancy at birth (years), 2004:	31
Infant mortality rate (per 1,000 live births), 2004:	71
Illiteracy rate, adult (%), 2003:	21.0
Unemployment rate (%), 2003:	..
National poverty rate (% of population), 2004:	40.0

External Trade

Total merchandise exports (million US dollars), 2004:	1,140
Merchandise exports (% of GDP), 2004:	49.4
Total merchandise imports (million US dollars), 2004:	1,100
Merchandise imports (% of GDP), 2004:	47.7

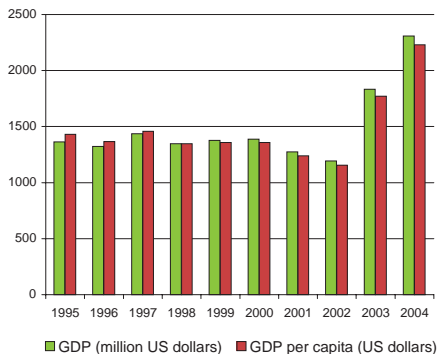
Investments, External Debt & Aid

FDI net inflows (million US dollars), 2004:	69
FDI net inflows (% of GDP), 2004:	3.0
External debt (million US dollars), 2003:	400
Debt per capita (US dollars), 2003:	371
External reserves (million US dollars), 2003:	278
Reserves per capita (US dollars), 2003:	258
Aid per capita (US dollars):	24

Infrastructure

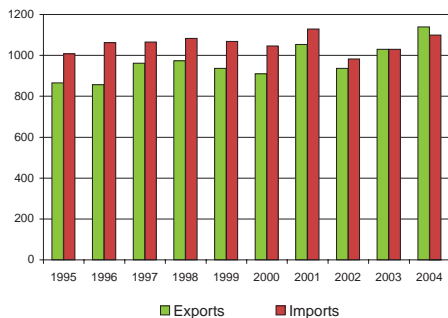
Closest distance from sea (km):	193
Total road network (km):	3,107
Road density (km per 1,000 km ²):	183
Paved roads (% of total):	..
Railway lines, total route (km):	301
Railway density (km per 1,000 km ²):	18

GDP and GDP per capita, 1995 - 2004

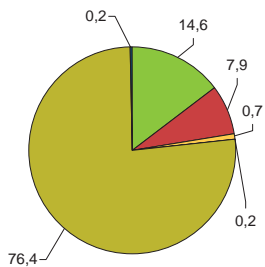


Merchandise Trade, 1995 - 2004

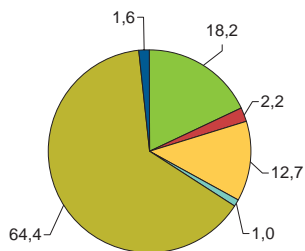
(million US dollars)



Main export products (%)



Main import products (%)



■ All food items
 ■ Agricultural raw materials
 ■ Energy & Fuels
 ■ Ores & metals
 ■ Manufactured goods
 ■ Unallocated

Main export partners (%)

Main import partners (%)

Data are not available