



MACEDONIA, TFYR

General Information

Population (million), 2004:	2.0
Urban population (%), 2004:	59.7
Surface area ('000 km ²):	26
Population density (persons per km ²):	79

Economic & Social Development

GDP (million US dollars), 2004:	5,264
GDP per capita (US dollars), 2004:	2593
GDP growth rate (annual %), 1995-2004:	1.8
Structure of GDP (%), 2003:	
Agriculture, forestry & fishing	11.7
Industry	26
Services	49.3
UNDP HDI rank, 2005	59
Life expectancy at birth (years), 2004:	74
Infant mortality rate (per 1,000 live births), 2004:	15
Illiteracy rate, adult (%), 2003:	4.0
Unemployment rate (%), 2003:	31.9
National poverty rate (% of population), 2004:	..

External Trade

Total merchandise exports (million US dollars), 2004:	1,661
Merchandise exports (% of GDP), 2004:	31.6
Total merchandise imports (million US dollars), 2004:	2,875
Merchandise imports (% of GDP), 2004:	54.6

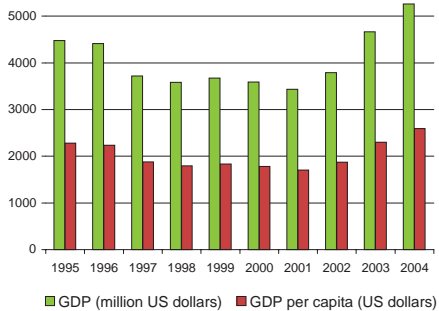
Investments, External Debt & Aid

FDI net inflows (million US dollars), 2004:	151
FDI net inflows (% of GDP), 2004:	2.9
External debt (million US dollars), 2003:	1,837
Debt per capita (US dollars), 2003:	893
External reserves (million US dollars), 2003:	935
Reserves per capita (US dollars), 2003:	455
Aid per capita (US dollars):	114

Infrastructure

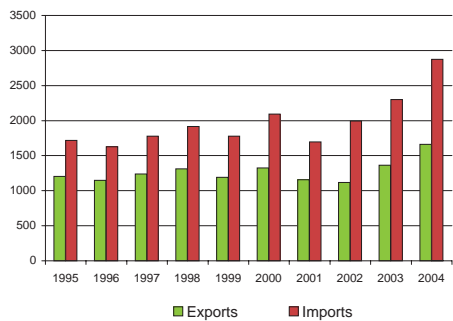
Closest distance from sea (km):	..
Total road network (km):	8,684
Road density (km per 1,000 km ²):	334
Paved roads (% of total):	63.8
Railway lines, total route (km):	699
Railway density (km per 1,000 km ²):	27

GDP and GDP per capita, 1995 - 2004

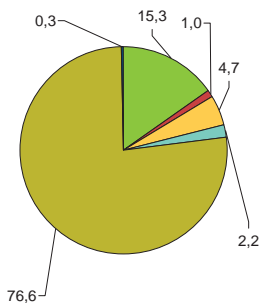


Merchandise Trade, 1995 - 2004

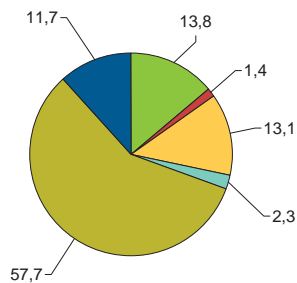
(million US dollars)



Main export products (%)

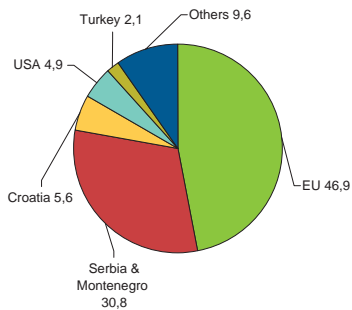


Main import products (%)



■ All food items
 ■ Agricultural raw materials
 ■ Energy & Fuels
 ■ Ores & metals
 ■ Manufactured goods
 ■ Unallocated

Main export partners (%)



Main import partners (%)

