



ARMENIA

General Information

Population (million), 2004:	3.0
Urban population (%), 2004:	64.1
Surface area ('000 km ²):	30
Population density (persons per km ²):	102

Economic & Social Development

GDP (million US dollars), 2004:	3,615
GDP per capita (US dollars), 2004:	1,195
GDP growth rate (annual %), 1995-2004:	8.1
Structure of GDP (%), 2003:	
Agriculture, forestry & fishing	21.4
Industry	35.4
Services	35.1
UNDP HDI rank, 2005	83
Life expectancy at birth (years), 2004:	72
Infant mortality rate (per 1,000 live births), 2004:	30
Illiteracy rate, adult (%), 2003:	1.0
Unemployment rate (%), 2003:	9.4
National poverty rate (% of population), 2004:	50.9

External Trade

Total merchandise exports (million US dollars), 2004:	705
Merchandise exports (% of GDP), 2004:	19.5
Total merchandise imports (million US dollars), 2004:	1,318
Merchandise imports (% of GDP), 2004:	36.5

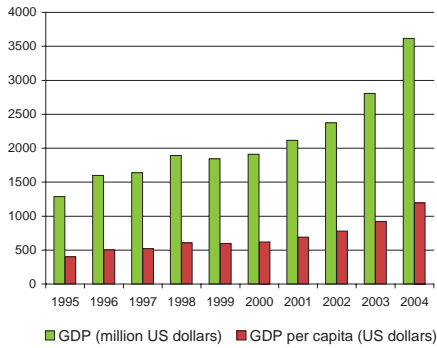
Investments, External Debt & Aid

FDI net inflows (million US dollars), 2004:	235
FDI net inflows (% of GDP), 2004:	6.5
External debt (million US dollars), 2003:	1,127
Debt per capita (US dollars), 2003:	368
External reserves (million US dollars), 2003:	510
Reserves per capita (US dollars), 2003:	167
Aid per capita (US dollars):	81

Infrastructure

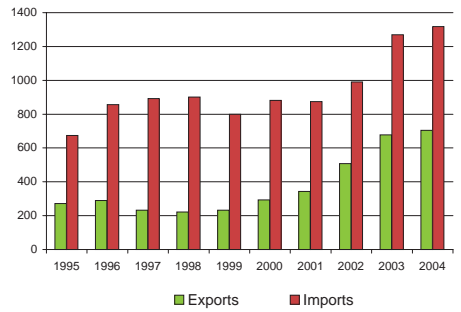
Closest distance from sea (km):	693
Total road network (km):	8,431
Road density (km per 1,000 km ²):	281
Paved roads (% of total):	96.8
Railway lines, total route (km):	711
Railway density (km per 1,000 km ²):	24

GDP and GDP per capita, 1995 - 2004

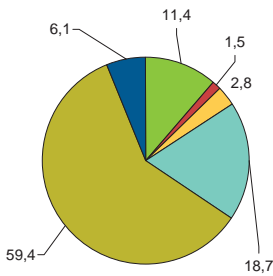


Merchandise Trade, 1995 - 2004

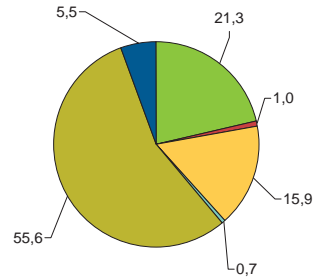
(million US dollars)



Main export products (%)

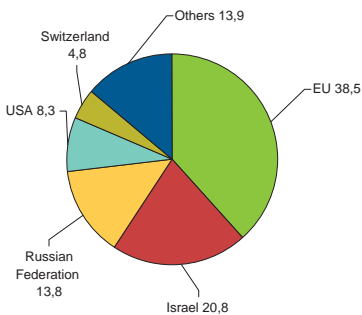


Main import products (%)



■ All food items
 ■ Agricultural raw materials
 ■ Energy & Fuels
 ■ Ores & metals
 ■ Manufactured goods
 ■ Unallocated

Main export partners (%)



Main import partners (%)

